

1924 Portland Tax Records: 65-67 Vesper Street, Portland, 1924

Portland, Maine
Assessment 19

Name Owner Connolly Jeremiah E
Street Vesper No. 65-67
Block 3 Lot 8
Use of Bldg. Dwelling Name _____
Tenants and Rooms 1 tenant & owner 7-7
Rentals \$32 monthly
Age 34 yrs
Condition of Repair Fair

Class Bungalow Single House Two family Three family Apartment Store Building Office Factory Storage Stables Garage, private Garage, public Theatre Club House Cottage	Exterior Clapboards Siding Shingles Stucco Paper Tapestry Brick Com. Brick Galv. Iron Stone Terra Cotta Concrete Heating Stove Furnace Hot Water Steam Light Oil Gas Electric Floor Common Hardwood Re-Concrete Concrete Slab Waterproof Ceiling Plaster Metal Panelled Rough	Plumbing Common Individual Open Set tubs Finish Plain Hardwood Halls Wood Tyrazzo Marble Roof - Roofing Shingle Slate Gravel Prepared Asbestos Flat Hip Gable Dormers Windows Plain Glass Wire Glass Shutters Miscellaneous Elevator Sprinkler Fire Escape Refrigerator Vacuum Cleaner Safes and Vaults Telephone Equip.
---	---	--


Foundation
Brick
Stone
Concrete
Pile
Basement
Full
Cement Floor
Waterproof
Construction
Frame
Brick
Tile
Blocks
Stucco
Re-Concrete
Mill
Steel Frame

Ground Area 1130 Height 27
Cubic Feet 30510 Unit 16 cts.
Utility Dep. _____
Dep. 40 Per cent.
Sound Value, \$ 3295
2825

Land 2880 Corner _____ Interior _____ Alley _____
Front _____ Depth _____ ft.
COMPUTATION

Area	Multiplier	Coefficient
<u>2880</u>	<u>134</u>	<u>3859</u>
Year	Unit	Coefficient
19	<u>14</u>	<u>3859</u>

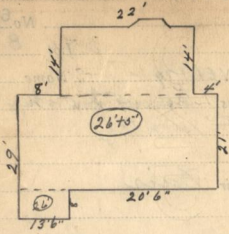
Land Value 6944



V. 6000
Surveyed by MOTHER SELL
APR 26 1924
(Remarks on other Side)

Remarks about Buildings

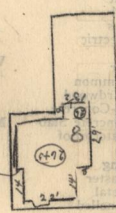
VESPER ST



22' X 14' = 308
34 X 21 = 714
13.5 X 8 = 108.0
1130 TOTAL

27
1130 X 27 = 30510
27 X 8 = 216
27 X 21 = 567
27 X 13.5 = 364.5
27 X 20.6 = 556.2
27 X 22 = 594
27 X 29 = 783
27 X 30 = 810
27 X 31 = 837
27 X 32 = 864
27 X 33 = 891
27 X 34 = 918
27 X 35 = 945
27 X 36 = 972
27 X 37 = 999
27 X 38 = 1026
27 X 39 = 1053
27 X 40 = 1080
27 X 41 = 1107
27 X 42 = 1134
27 X 43 = 1161
27 X 44 = 1188
27 X 45 = 1215
27 X 46 = 1242
27 X 47 = 1269
27 X 48 = 1296
27 X 49 = 1323
27 X 50 = 1350

Remarks about Land



VESPER ST

1120 X 27 = 30240

Remarks about Personal Property

CHART	BLOCK
3 Building Volumes Checked	<u>134</u>
4 Building Values Placed	<u>134</u>
5 Building Values Extended	<u>134</u>
6 Land Only Questionnaire Made	<u>134</u>
7 Land Values Placed	<u>134</u>
8 Land Values Extended	<u>134</u>
9 Compared With 1923	<u>134</u>
10 Personal Property Added	<u>134</u>

CITY OF PORTLAND, MAINE
ASSESSORS DEPARTMENT

1924 Portland Tax Records: 65-67 Vesper Street, Portland, 1924



Owner: Jeremiah E. Connolly
Address: 65-67 Vesper Street, Portland, Maine
Use: Dwelling
Local Code: Block 3E Lot 8 Book 76 Page 1
MMN item number: 96608