

1924 Portland Tax Records: 8 Portland Street, Portland, 1924

L 800 X  
B 30

Portland, Maine  
Assessment 19

Name \_\_\_\_\_  
Owner Meagher Augusta H.  
Street Portland No. 8-30  
Block 33 X Lot 7  
Use of Bldg. Dwelling Name \_\_\_\_\_  
Tenants and Rooms 1-7  
Rentals Owner  
Age 50+  
Condition of Repair Poor


<b>Class</b>	<b>Exterior</b>	<b>Plumbing</b>
<input checked="" type="checkbox"/> Bungalow	<input checked="" type="checkbox"/> Clapboards	<input checked="" type="checkbox"/> Common
<input checked="" type="checkbox"/> Single House	<input type="checkbox"/> Siding	<input type="checkbox"/> Individual
<input type="checkbox"/> Two family	<input type="checkbox"/> Shingles	<input type="checkbox"/> Open
<input type="checkbox"/> Three family	<input type="checkbox"/> Stucco	<input type="checkbox"/> Set tubs
<input type="checkbox"/> Apartment	<input type="checkbox"/> Paper	<b>Finish</b>
<input type="checkbox"/> Store Building	<input type="checkbox"/> Tapestry Brick	<input checked="" type="checkbox"/> Plain
<input type="checkbox"/> Office "	<input type="checkbox"/> Com. Brick	<input type="checkbox"/> Hardwood
<input type="checkbox"/> Factory "	<input type="checkbox"/> Galv. Iron	<b>Halls</b>
<input type="checkbox"/> Storage "	<input type="checkbox"/> Stone	<input checked="" type="checkbox"/> Wood
<input type="checkbox"/> Stables	<input type="checkbox"/> Terra Cotta	<input type="checkbox"/> Terrazzo
<input type="checkbox"/> Garage, private	<input type="checkbox"/> Concrete	<input type="checkbox"/> Marble
<input type="checkbox"/> Garage, public	<b>Heating</b>	<b>Roof - Roofing</b>
<input type="checkbox"/> Theatre	<input checked="" type="checkbox"/> Stove	<input type="checkbox"/> Shingle
<input type="checkbox"/> Club House	<input type="checkbox"/> Furnace	<input checked="" type="checkbox"/> Slate
<input type="checkbox"/> Cottage	<input type="checkbox"/> Hot Water	<input type="checkbox"/> Gravel
<b>Foundation</b>	<input type="checkbox"/> Steam	<input type="checkbox"/> Prepared
<input type="checkbox"/> Brick	<b>Light</b>	<input type="checkbox"/> Asbestos
<input checked="" type="checkbox"/> Stone	<input checked="" type="checkbox"/> Oil	<input type="checkbox"/> Flat
<input type="checkbox"/> Concrete	<input type="checkbox"/> Gas	<input type="checkbox"/> Hip
<input type="checkbox"/> Pile	<input type="checkbox"/> Electric	<input type="checkbox"/> Gable
<b>Basement</b>	<b>Floor</b>	<input type="checkbox"/> Dormers
<input checked="" type="checkbox"/> Full	<input checked="" type="checkbox"/> Common	<b>Windows</b>
<input type="checkbox"/> Cement Floor	<input type="checkbox"/> Hardwood	<input checked="" type="checkbox"/> Plain Glass
<input type="checkbox"/> Waterproof	<input type="checkbox"/> Re-Concrete	<input type="checkbox"/> Wire Glass
<b>Construction</b>	<input type="checkbox"/> Concrete Slab	<input type="checkbox"/> Shutters
<input checked="" type="checkbox"/> Frame	<input type="checkbox"/> Waterproof	<b>Miscellaneous</b>
<input type="checkbox"/> Brick	<b>Ceiling</b>	<input type="checkbox"/> Elevator
<input type="checkbox"/> Tile	<input checked="" type="checkbox"/> Plaster	<input type="checkbox"/> Sprinkler
<input type="checkbox"/> Blocks	<input type="checkbox"/> Metal	<input type="checkbox"/> Fire Escape
<input type="checkbox"/> Stucco	<input type="checkbox"/> Panelled	<input type="checkbox"/> Refrigerator
<input type="checkbox"/> Re-Concrete	<input type="checkbox"/> Rough	<input type="checkbox"/> Vacuum Cleaner
<input type="checkbox"/> Mill		<input type="checkbox"/> Safes and Vaults
<input type="checkbox"/> Steel Frame		<input type="checkbox"/> Telephone Equip.

Ground Area 987 Height 27'-8"  
Cubic Feet. 20930 Unit. 19 cfs  
Utility Dep. \_\_\_\_\_  
Dep. 80 Per cent.  
- Sound Value, \$ 753

Land 1710 Corner \_\_\_\_\_ Interior \_\_\_\_\_ Alley \_\_\_\_\_  
Front \_\_\_\_\_ Depth \_\_\_\_\_ = \_\_\_\_\_ ft.

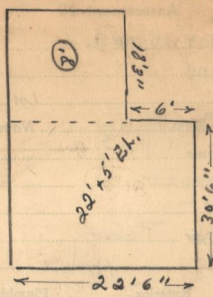
COMPUTATION

Area	Multiplier	Coefficient
1710	134	2291
Year	Unit	Coefficient
19	75	2291
		Land Value
		\$ <u>1718</u>



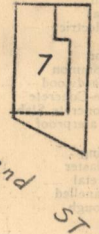
Surveyed by G. W. Teaney  
MAY 28 1924  
(Remarks on other Side)

**Remarks about Buildings**



$18.25 \times 16.5 = 301 \times 8 = 2408$   
 $27.5 \times 30.5 = \frac{686}{987} \times 27 = \frac{18522}{20930}$

**Remarks about Land**



**Remarks about Personal Property**

CITY OF PORTLAND, MAINE		ASSESSORS DEPARTMENT	
CHART	BLOCK		
3	Building Volumes Checked		<u>SW</u>
4	Building Values Placed		<u>SW</u>
5	Building Values Extended		
6	Land Only Questionnaire Made		
7	Land Values Placed		
8	Land Values Extended		
9	Compared With 1923		
10	Personal Property Added		

1924 Portland Tax Records: 8 Portland Street, Portland, 1924

[www.mainmemory.net/item/99253](http://www.mainmemory.net/item/99253)  
Collections of City of Portland - Planning & Development



**Owner:** Augusta H. Meaher  
**Address:** 8 Portland Street, Portland, Maine  
**Use:** Dwelling  
**Local Code:** Block 33K Lot 7 Book 61 Page 1  
**MMN item number:** 99253