

1924 Portland Tax Records: 9-11 Portland Street, Portland, 1924

2-4

Portland, Maine  
 Name Lerman Lewis  
 Owner Portland Leased  
 Street Oxford No. 9-11  
 Block 85 Lot 5  
 Use of Bldg. Store - D Name  
 Tenants and Rooms 2 - 6  
 Rentals included Lot & Street  
 Age 35  
 Condition of Repair fair


<b>Class</b>	<b>Exterior</b>	<b>Plumbing</b>
Bungalow	Clapboards	Common
Single House	Siding	Individual
Two family	Shingles	Open
Three family	Stucco	Set tubs
Apartment	Paper	<b>Finish</b>
Store Building	Tapestry Brick	Plain
Office "	Com. Brick	Hardwood
Factory "	Galv. Iron	<b>Halls</b>
Storage	Stone	Wood
Stables	Terra Cotta	Terrazzo
Garage, private	Concrete	Marble
Garage, public		
Theatre	<b>Heating</b>	<b>Roof - Roofing</b>
Club House	Stove	Shingle
Cottage	Furnace	Slate
	Hot Water	Gravel
	Steam	Prepared
<b>Foundation</b>	<b>Light</b>	Asbestos
Brick	Oil	Flat
Stone	Gas	Hip
Concrete	Electric	Cable
Pile		Dormers
<b>Basement</b>		<b>Windows</b>
Full		Plain Glass
Cement Floor	<b>Floor</b>	Wire Glass
Waterproof	Common	Shutters
	Hardwood	<b>Miscellaneous</b>
<b>Construction</b>	Re-Concrete	Elevator
Frame	Concrete Slab	Sprinkler
Brick	Waterproof	Fire Escape
Tile		Refrigerator
Blocks	<b>Ceiling</b>	Vacuum Cleaner
Stucco	Plaster	Safes and Vaults
Re-Concrete	Metal	Telephone Equip.
Mill	Panelled	
Steel Frame	Rough	

Ground Area 604 Height 29'  
 Cubic Feet 17892 Unit 19  
 Utility Dep. 80 Per cent.  
 Dep. 80 Per cent.  
 Sound Value, \$ 500

Land Corner Interior Alley  
 Front Depth = ft.

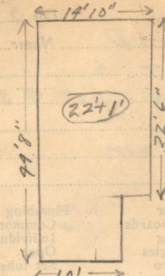
COMPUTATION  
 Land of Percival Baxter

Area	Multiplier	Coefficient	
Year	Unit	Coefficient	Land Value
19			



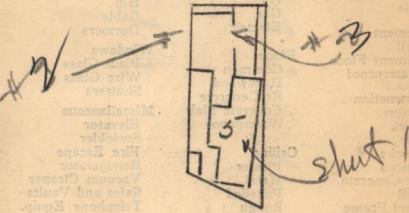
Surveyed by  
 (Remarks on other Side)

Remarks about Buildings



$14.83 \times 32.15 = 482 \times 23$   
 $10 \times 12.17 = 122 \times 23$   
 604 13892

Remarks about Land  
 OXFORD ST



PORTLAND ST

Remarks about Personal Property

CITY OF PORTLAND, MAINE  
 ASSESSORS DEPARTMENT

CHART	BLOCK
3	Building Volumns Checked
4	Building Values Placed
5	Building Values Extended
6	Land Only Questionnaire Made
7	Land Values Placed
8	Land Values Extended
9	Compared With 1923
10	Personal Property Added

1924 Portland Tax Records: 9-11 Portland Street, Portland, 1924

www.mainmemory.net/item/99288  
Collections of City of Portland - Planning & Development



**Owner:** Lewis Lerman  
**Address:** 9-11 Portland Street, Portland, Maine  
**Use:** Store and Dwelling  
**Local Code:** Block 33L Lot 5 Book 61 Page 2  
**MMN item number:** 99288  
**Notes:** Written on front of record, "Land of Percival Baxter"