

1924 Portland Tax Records: 56-60 Portland Street, Portland, 1924

L 930
B/1100X 1-P

Portland, Maine
Assessment 19

Name Crawford Josephine B
Street Portland No. 56-60
Block 33 I Lot 21
Use of Bldg. Dwelling Name.....
Tenants and Rooms one family - 6 rooms
Rentals used by owner
Age 60
Condition of Repair Fair


Class	Exterior	Plumbing
Single House	Clapboards	Common
Two family	Siding	Individual
Three family	Shingles	Open
Apartment	Stucco	Set tubs
Store Building	Paper	Finish (1207)
Office	Tapestry Brick	Plain
Factory	Com. Brick	Hardwood
Storage	Galv. Iron	Halls
Stables	Stone	Wood
Garage, private	Terra Cotta	Terrazzo
Garage, public	Concrete	Marble
Theatre	Heating	Roof - Roofing
Club House	Stove	Shingle
Cottage	Furnace	Slate
	Hot Water	Gravel
	Steam	Prepared
Foundation	Light	Asbestos
Brick	Oil	Flat
Stone	Gas	Hip
Concrete	Electric	Gable
Pile		Dormers
Basement		Windows
Full		Plain Glass
Cement Floor	Floor	Wire Glass
Waterproof	Common	Shutters
	Hardwood	Miscellaneous
Construction	Re-Concrete	Elevator
Frame	Concrete Slab	Sprinkler
Brick	Waterproof	Fire Escape
Tile	Ceiling	Refrigerator
Blocks	Plaster	Vacuum Cleaner
Stucco	Metal	Safes and Vaults
Re-Concrete	Panelled	Telephone Equip.
Mill	Rough	
Steel Frame		

Ground Area 961 Height 22'-16 1/2"
Cubic Feet 20169 Unit 20 1500
Utility Dep. 6.5 Per cent.
Dep. 6.5 Per cent.
- Sound Value, \$ 1412 160
21

Land 4264 Corner..... Interior..... Alley
Front..... Depth..... =..... ft.


COMPUTATION
R-20
1/2 Int = \$929

Area	Multiplier	Coefficient	
4264	109	4647	
Year	Unit	Coefficient	Land Value
19	40	4647	\$1858



Surveyed by L. X. Carey
JUN 5 - 1924
(Remarks on other Side) 10/2
23-1125-355-4000+

Remarks about Buildings



22' 37'5"

10' 12' 12'6"

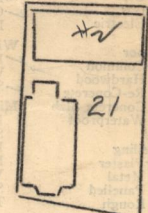
radius 4'6" - 19' high

area circle is 772

8 1/2

$22.5 \times 37.42 =$ $\times 22 = 18524$
 $7 \times 12.5 = 87.5$ $\times 12 = 1054$
 $\frac{3.14 \times 4.6^2}{2} = 31$ $\times 19' = 589$
20169

Remarks about Land



21 96

PORTLAND ST

Remarks about Personal Property

CITY OF PORTLAND, MAINE	
ASSESSORS DEPARTMENT	
CHART	BLOCK
3	Building Volumes Checked
4	Building Values Placed
5	Building Values Extended
6	Land Only Questionnaire Made
7	Land Values Placed
8	Land Values Extended
9	Compared With 1923
10	Personal Property Added

1924 Portland Tax Records: 56-60 Portland Street, Portland, 1924

www.mainememory.net/item/99321
Collections of City of Portland - Planning & Development



Owner: Josephine B. Crawford
Address: 56-60 Portland Street, Portland, Maine
Use: Dwelling
Local Code: Block 33I Lot 21 Book 61 Page 1
MMN item number: 99321