

1924 Portland Tax Records: 79-81 Portland Street, Portland, 1924

L 1030
B 1250

Portland, Maine
Assessment 19 ^{1/2 House}


Name Swett Frances M
Owner Swett Frances M *2 Tenants in each half*
Street Portland No. 79-81
Block 36 Lot 4
Use of Bldg. Dwelling Name _____
Tenants and Rooms 1-6 Rms. & 1-5 Rms.
Rentals Owner occupies 1 & rents 1 @ \$25.00
Age 75 years approx
Condition of Repair Fair

Class	Exterior	Plumbing
Bungalow	Clapboards	Common
Single House	Siding	Individual
Two family	Shingles	Open
Three family	Stucco	Set tubs
Apartment	Paper	
Store Building	Tapestry Brick	Finish
Office	"	Plain
Factory	Galv. Iron	Hardwood
Storage	Stone	
Stables	Terra Cotta	Halls
Garage, private	Concrete	Wood
Garage, public		Terrazzo
Theatre		Marble
Club House	Heating	Roof - Roofing
Cottage	Stove	Shingle
	Furnace	Slate
	Hot Water	Gravel
	Steam	Prepared
Foundation	Light	Asbestos
Brick	Oil	Flat
Stone	Gas	Hip
Concrete	Electric	Gable
Pile		Dormers
Basement	Floor	Windows
Full	Common	Plain Glass
Cement Floor	Hardwood	Wire Glass
Waterproof	Re-Concrete	Shutters
Construction	Concrete Slab	Miscellaneous
Frame	Waterproof	Elevator
Brick		Sprinkler
Tile	Ceiling	Fire Escape
Blocks	Plaster	Refrigerator
Stucco	Metal	Vacuum Cleaner
Re-Concrete	Panelled	Safes and Vaults
Mill	Rough	Telephone Equip.
Steel Frame		

Ground Area 10914 Height 22' 3"
Cubic Feet 31757 Unit 16 cts. 1800
Utility Dep. _____
Dep. 6.5 Per cent.
Sound Value, \$ 1778

Land 2116 Corner Interior _____ Alley _____
Front 22.37 Depth 55.00 = 467 ft.
(2242) COMPUTATION
 $2116 \times 106 \times 40 = 896$
 $2116 \times .07 = \frac{148}{1044}$

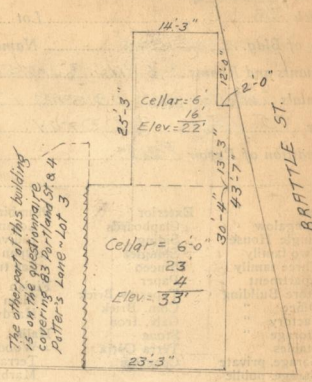
Area	Multiplier	Coefficient	
100			
Year	Unit	Coefficient	Land Value
19			\$ 1044



Surveyed by _____
APR - 7 1924 (Remarks on other Side)

POTTERS LANE

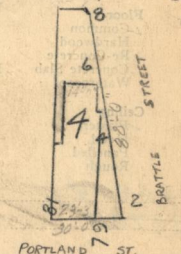
Remarks about Buildings



PORTLAND ST

Remarks about Land

14.25 X 12.0 =	171	44 X 22 =	3,762 cu. ft.
16.25 X 13.25 =	215	44 X 22 =	4,730 "
23.25 X 30.33 =	705	44 X 33 =	23,265 "
	1091		31,757 "



Remarks about Personal Property

CLERK	CHIEF	BLOCK
3	Building Volumes Checked	
4	Building Values Placed	
5	Building Values Extended	
6	Land Only Questionnaire Made	
7	Land Values Placed	
8	Land Values Extended	
9	Compared With 1923	
10	Personal Property Added	

1924 Portland Tax Records: 79-81 Portland Street, Portland, 1924

www.mainmemory.net/item/99360
Collections of City of Portland - Planning & Development



Owner: Frances M. Swett
Address: 79-81 Portland Street, Portland, Maine
Use: Dwelling - Two family
Local Code: Block 36B Lot 4 Book 61 Page 1
MMN item number: 99360
Notes: Written on back of record, "The other part of this building is on the questionnaire covering 83 Portland St. & 4 Potters Lane - Lot 3"